Route 9 Active Transportation Plan: Conceptual Design Sheets

July 2019

This Page Left Intentionally Blank

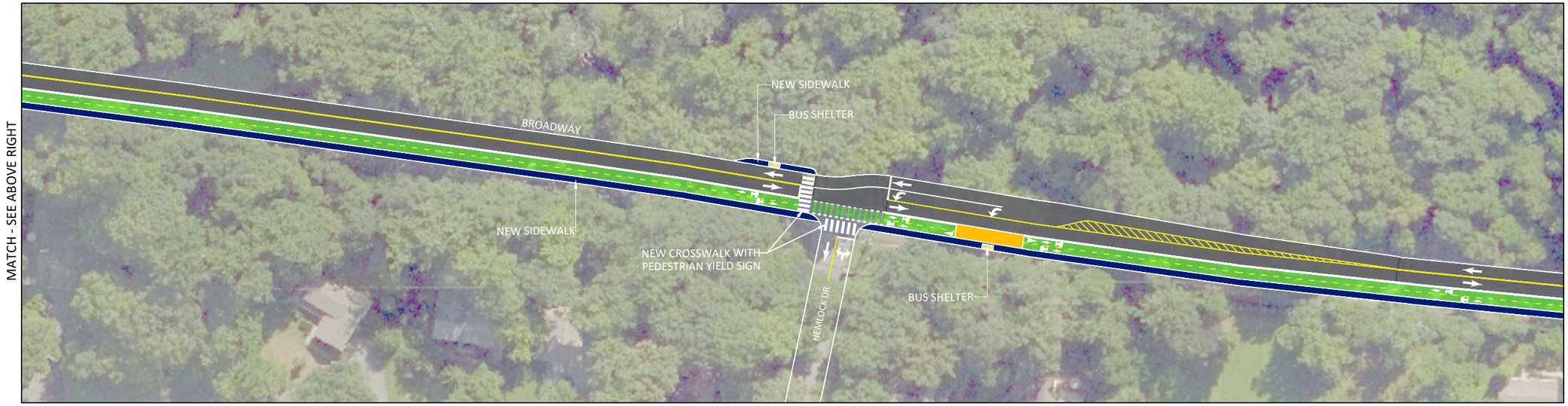

LEGEND:

- TRAVEL LANE
- BIKE LANE
- CURB EXTENSION
- NEW SIDEWALK
- EXISTING SIDEWALK
- SIDEWALK EXPANSION
- PLANTED MEDIAN
- BUS STOP PLATFORM
- BUS STOP SHELTER

0' 100' 200'

DRAFT CONCEPTUAL
NOT FOR CONSTRUCTION

DRAWN:	-
DESIGN:	-
REVIEWED:	
DATE	2 July 2019
PROJECT:	Route 9_CAD Design.dwg

NELSON NYGAARD

ROUTE 9

SLEEPY HOLLOW
NEW YORK
Conceptual Design Plans

sheet
01
of 28

MATCH - SEE SHEET 01 BOTTOM RIGHT

MATCH - SEE BELOW LEFT

MATCH - SEE ABOVE RIGHT



MATCH - SEE SHEET 03 TOP LEFT

LEGEND:

- TRAVEL LANE
- BIKE LANE
- CURB EXTENSION
- NEW SIDEWALK
- EXISTING SIDEWALK
- SIDEWALK EXPANSION
- PLANTED MEDIAN
- BUS STOP PLATFORM
- BUS STOP SHELTER

DRAFT CONCEPTUAL
NOT FOR CONSTRUCTION

0' 100' 200'

DRAWN:	-
DESIGN:	-
REVIEWED:	
DATE	2 July 2019
PROJECT:	Route 9_CAD Design.dwg

NELSON NYGAARD

ROUTE 9

SLEEPY HOLLOW

NEW YORK

Conceptual Design Plans

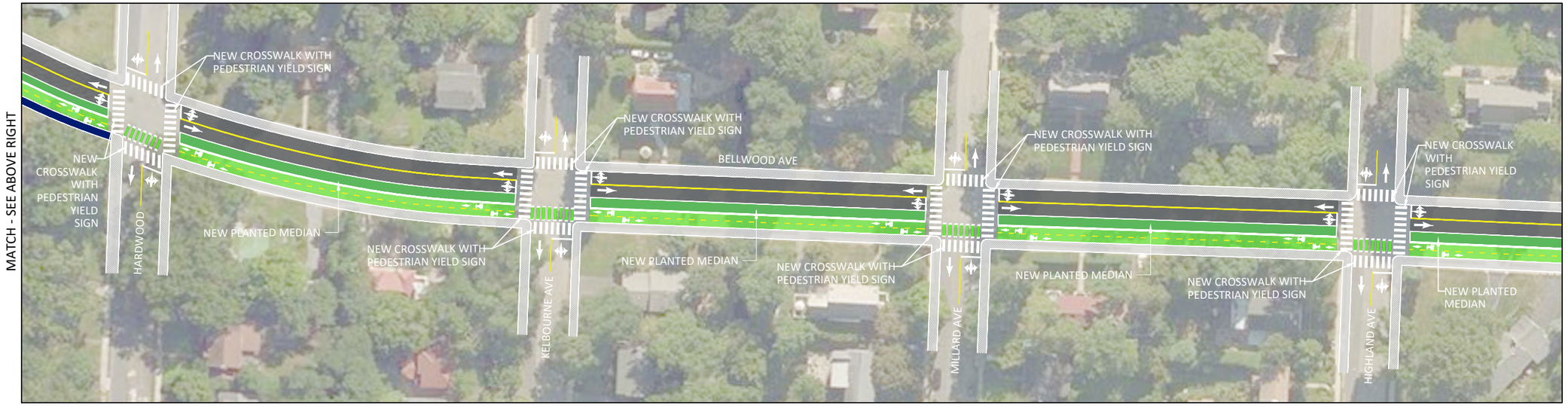

LEGEND:

- TRAVEL LANE
- BIKE LANE
- CURB EXTENSION
- NEW SIDEWALK
- EXISTING SIDEWALK
- SIDEWALK EXPANSION
- PLANTED MEDIAN
- BUS STOP PLATFORM
- BUS STOP SHELTER

DRAFT CONCEPTUAL
NOT FOR CONSTRUCTION

0' 100' 200'

DRAWN:	-
DESIGN:	-
REVIEWED:	
DATE	2 July 2019
PROJECT:	Route 9_CAD Design.dwg

NELSON NYGAARD

ROUTE 9
SLEEPY HOLLOW
NEW YORK
Conceptual Design Plans

sheet
03
of 28

MATCH - SEE SHEET 03 BOTTOM RIGHT

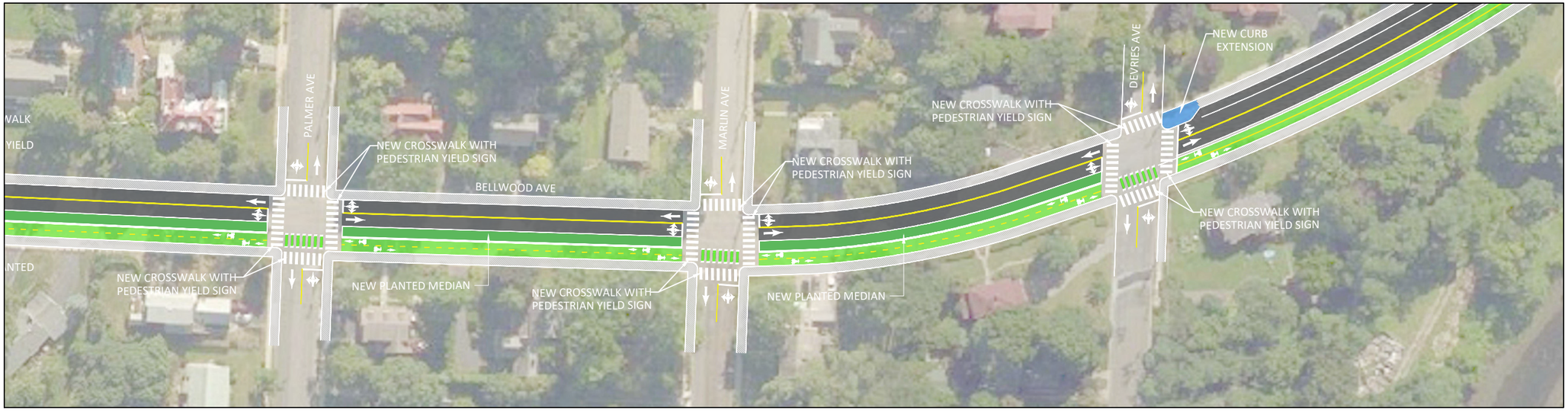

MATCH - SEE BELOW LEFT

MATCH - SEE ABOVE RIGHT

MATCH - SEE SHEET 05 TOP LEFT

LEGEND:

- TRAVEL LANE
- BIKE LANE
- CURB EXTENSION
- NEW SIDEWALK
- EXISTING SIDEWALK
- SIDEWALK EXPANSION
- PLANTED MEDIAN
- BUS STOP PLATFORM
- BUS STOP SHELTER

DRAFT CONCEPTUAL
NOT FOR CONSTRUCTION

0' 100' 200'

DRAWN:	-
DESIGN:	-
REVIEWED:	
DATE	2 July 2019
PROJECT:	Route 9_CAD Design.dwg

NELSON NYGAARD

ROUTE 9

SLEEPY HOLLOW

NEW YORK

Conceptual Design Plans

sheet

04

of 28

MATCH - SEE SHEET 04 BOTTOM RIGHT

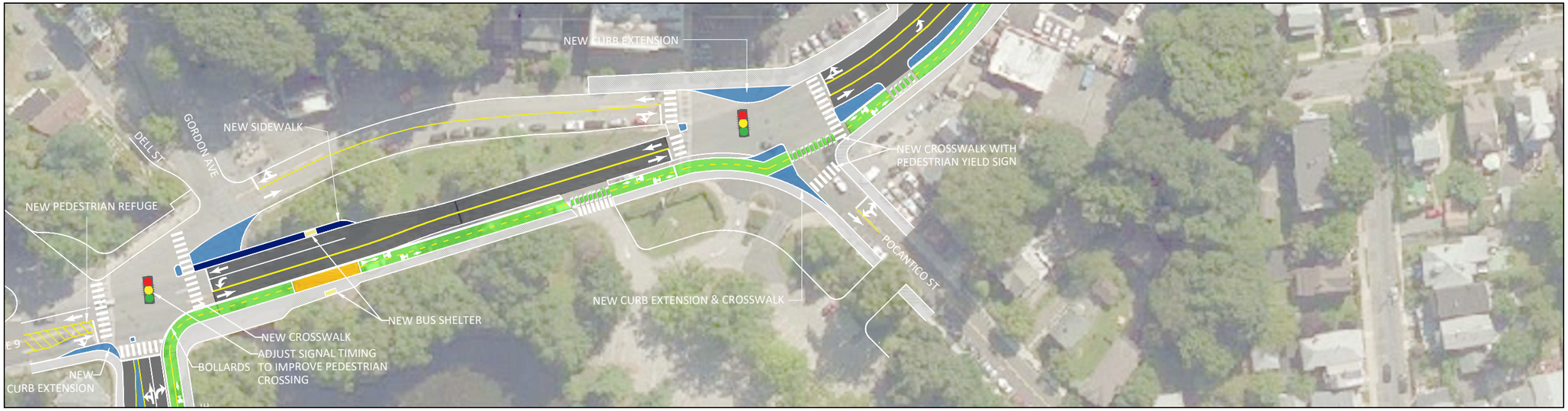

MATCH - SEE BELOW LEFT

MATCH - SEE ABOVE RIGHT



MATCH - SEE SHEET 06 TOP LEFT

LEGEND:

- TRAVEL LANE
- BIKE LANE
- CURB EXTENSION
- NEW SIDEWALK
- EXISTING SIDEWALK
- SIDEWALK EXPANSION
- PLANTED MEDIAN
- BUS STOP PLATFORM
- BUS STOP SHELTER

DRAFT CONCEPTUAL
NOT FOR CONSTRUCTION

0' 100' 200'

DRAWN:	-
DESIGN:	-
REVIEWED:	
DATE	2 July 2019
PROJECT:	Route 9_CAD Design.dwg

NELSON NYGAARD

ROUTE 9

SLEEPY HOLLOW

NEW YORK

Conceptual Design Plans

sheet

05

of 28

MATCH - SEE SHEET 05 BOTTOM RIGHT

MATCH - SEE BELOW LEFT

MATCH - SEE ABOVE RIGHT

MATCH - SEE SHEET 07 TOP LEFT

LEGEND:

- TRAVEL LANE
- BIKE LANE
- CURB EXTENSION
- NEW SIDEWALK
- EXISTING SIDEWALK
- SIDEWALK EXPANSION
- PLANTED MEDIAN
- BUS STOP PLATFORM
- BUS STOP SHELTER

DRAFT CONCEPTUAL
NOT FOR CONSTRUCTION

0' 100' 200'

DRAWN:	-
DESIGN:	-
REVIEWED:	
DATE	2 July 2019
PROJECT:	Route 9_CAD Design.dwg

NELSON NYGAARD

ROUTE 9

SLEEPY HOLLOW

NEW YORK

Conceptual Design Plans

sheet

06

of 28

MATCH - SEE SHEET 06 BOTTOM RIGHT

MATCH - SEE BELOW LEFT

MATCH - SEE ABOVE RIGHT

MATCH - SEE SHEET 08 TOP LEFT

LEGEND:

- TRAVEL LANE
- BIKE LANE
- CURB EXTENSION
- NEW SIDEWALK
- EXISTING SIDEWALK
- SIDEWALK EXPANSION
- PLANTED MEDIAN
- BUS STOP PLATFORM
- BUS STOP SHELTER

DRAFT CONCEPTUAL
NOT FOR CONSTRUCTION

0' 100' 200'

DRAWN: -
DESIGN: -
REVIEWED:
DATE: 2 July 2019
PROJECT: Route 9_CAD Design.dwg

NELSON NYGAARD

ROUTE 9
TARRYTOWN
NEW YORK
Conceptual Design Plans

MATCH - SEE SHEET 07 BOTTOM RIGHT

MATCH - SEE BELOW LEFT

MATCH - SEE ABOVE RIGHT

MATCH - SEE SHEET 09 TOP LEFT

LEGEND:

- TRAVEL LANE
- BIKE LANE
- CURB EXTENSION
- NEW SIDEWALK
- EXISTING SIDEWALK
- SIDEWALK EXPANSION
- PLANTED MEDIAN
- BUS STOP PLATFORM
- BUS STOP SHELTER

DRAFT CONCEPTUAL
NOT FOR CONSTRUCTION

0' 100' 200'

DRAWN:	-
DESIGN:	-
REVIEWED:	
DATE	2 July 2019
PROJECT:	Route 9_CAD Design.dwg

NELSON NYGAARD

ROUTE 9
TARRYTOWN
NEW YORK
Conceptual Design Plans

sheet
08
of 28

MATCH - SEE SHEET 08 BOTTOM RIGHT

MATCH - SEE BELOW LEFT

MATCH - SEE ABOVE RIGHT

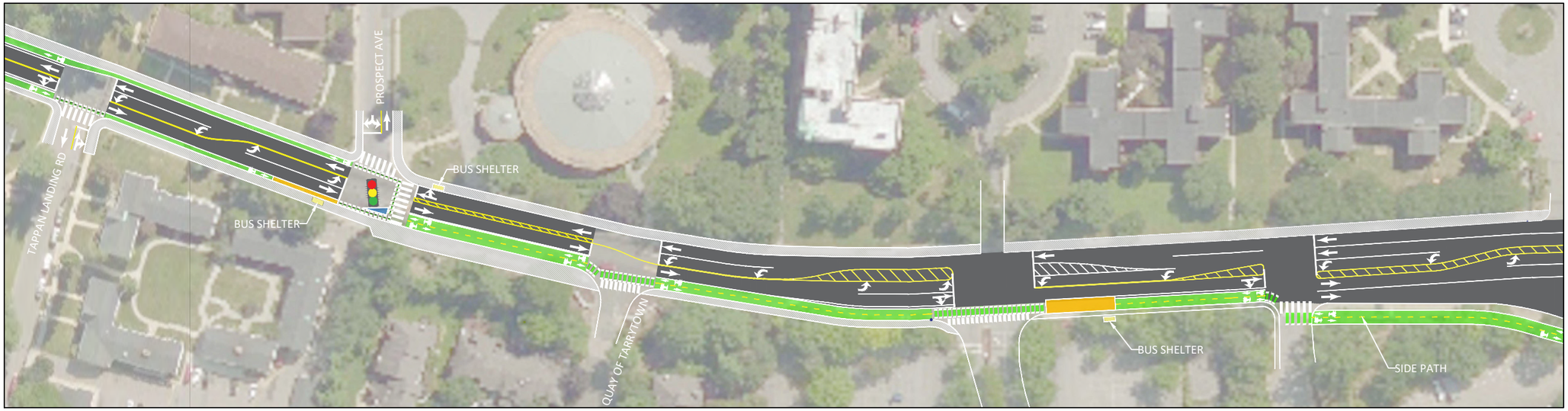

MATCH - SEE SHEET 10 TOP LEFT

LEGEND:

- TRAVEL LANE
- BIKE LANE
- CURB EXTENSION
- NEW SIDEWALK
- EXISTING SIDEWALK
- SIDEWALK EXPANSION
- PLANTED MEDIAN
- BUS STOP PLATFORM
- BUS STOP SHELTER

DRAFT CONCEPTUAL
NOT FOR CONSTRUCTION

0' 100' 200'

DRAWN:	-
DESIGN:	-
REVIEWED:	
DATE	2 July 2019
PROJECT:	Route 9_CAD Design.dwg

NELSON NYGAARD

ROUTE 9
TARRYTOWN
NEW YORK
Conceptual Design Plans

sheet
09
of 28

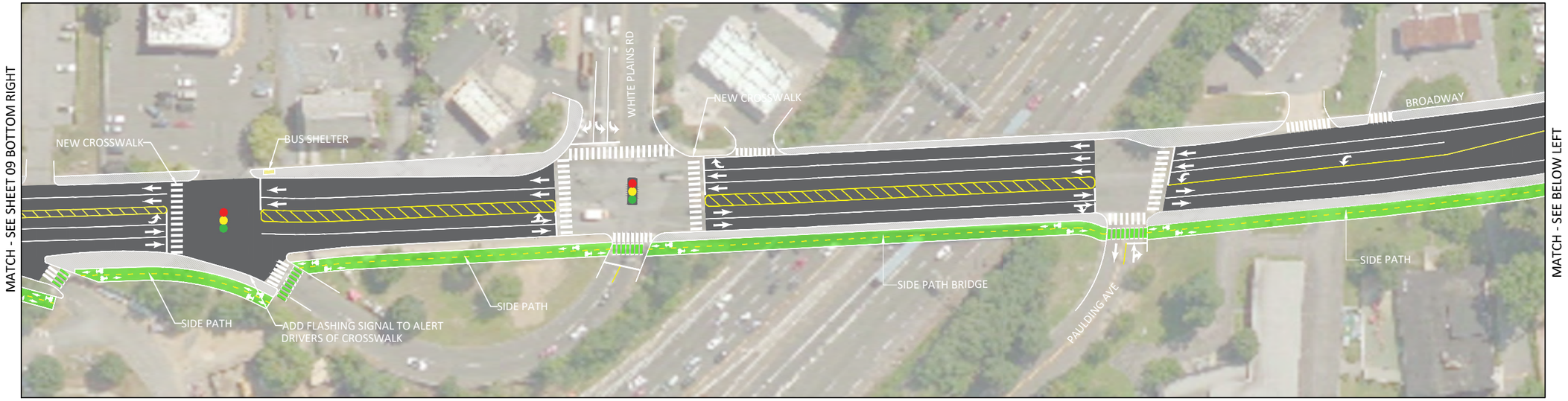

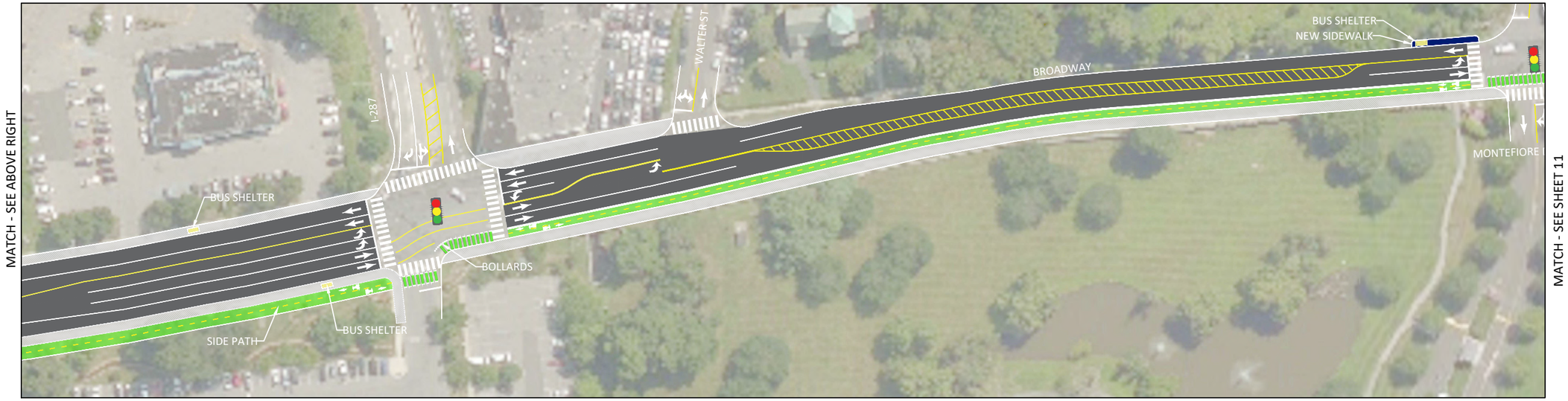

LEGEND:

- TRAVEL LANE
- BIKE LANE
- CURB EXTENSION
- NEW SIDEWALK
- EXISTING SIDEWALK
- SIDEWALK EXPANSION
- PLANTED MEDIAN
- BUS STOP PLATFORM
- BUS STOP SHELTER

DRAFT CONCEPTUAL
NOT FOR CONSTRUCTION

0' 100' 200'

DRAWN:	-
DESIGN:	-
REVIEWED:	
DATE	2 July 2019
PROJECT:	Route 9_CAD Design.dwg

NELSON NYGAARD

ROUTE 9
TARRYTOWN
NEW YORK
Conceptual Design Plans

sheet
10
of 28

MATCH - SEE SHEET 10 BOTTOM RIGHT

MATCH - SEE SHEET 12 TOP LEFT

LEGEND:

- TRAVEL LANE
- BIKE LANE
- CURB EXTENSION
- NEW SIDEWALK
- EXISTING SIDEWALK
- SIDEWALK EXPANSION
- PLANTED MEDIAN
- BUS STOP PLATFORM
- BUS STOP SHELTER

DRAFT CONCEPTUAL
NOT FOR CONSTRUCTION

0' 100' 200'

DRAWN:	-
DESIGN:	-
REVIEWED:	
DATE	2 July 2019
PROJECT:	Route 9_CAD Design.dwg

NELSON NYGAARD

ROUTE 9

TARRYTOWN
NEW YORK
Conceptual Design Plans

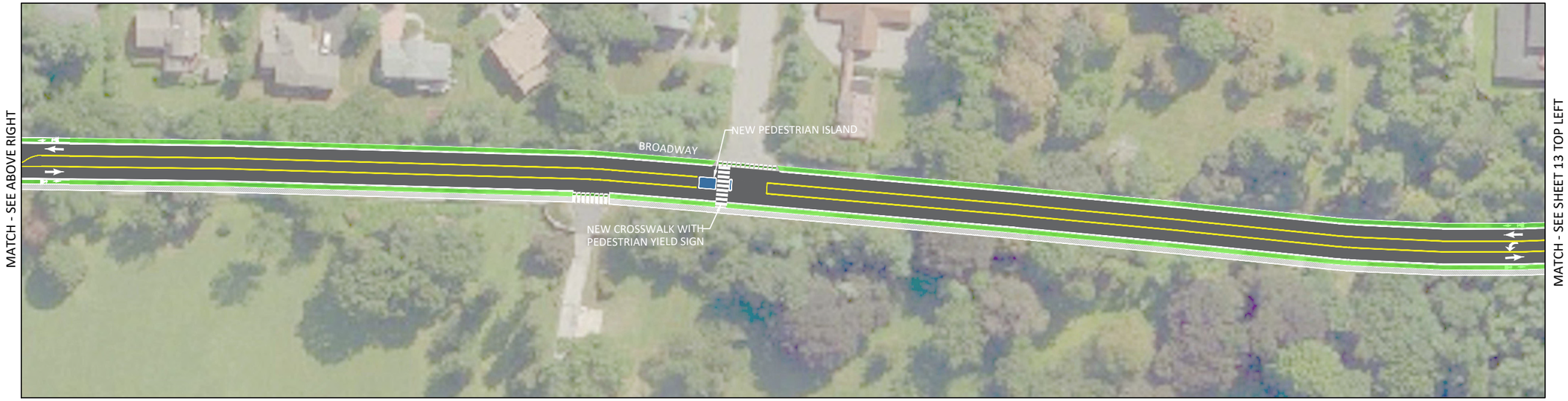

LEGEND:

- TRAVEL LANE
- BIKE LANE
- CURB EXTENSION
- NEW SIDEWALK
- EXISTING SIDEWALK
- SIDEWALK EXPANSION
- PLANTED MEDIAN
- BUS STOP PLATFORM
- BUS STOP SHELTER

DRAFT CONCEPTUAL
NOT FOR CONSTRUCTION

0' 100' 200'

DRAWN: -
DESIGN: -
REVIEWED:
DATE 2 July 2019
PROJECT: Route 9_CAD Design.dwg

NELSON NYGAARD

ROUTE 9
TARRYTOWN
NEW YORK
Conceptual Design Plans

MATCH - SEE SHEET 12 BOTTOM RIGHT

MATCH - SEE BELOW LEFT

MATCH - SEE ABOVE RIGHT

MATCH - SEE SHEET 14 TOP LEFT

LEGEND:

- TRAVEL LANE
- BIKE LANE
- CURB EXTENSION
- NEW SIDEWALK
- EXISTING SIDEWALK
- SIDEWALK EXPANSION
- PLANTED MEDIAN
- BUS STOP PLATFORM
- BUS STOP SHELTER

DRAFT CONCEPTUAL
NOT FOR CONSTRUCTION

0' 100' 200'

DRAWN:	-
DESIGN:	-
REVIEWED:	
DATE	2 July 2019
PROJECT:	Route 9_CAD Design.dwg

NELSON NYGAARD

ROUTE 9
IRVINGTON
NEW YORK
Conceptual Design Plans

MATCH - SEE SHEET 13 BOTTOM RIGHT

MATCH - SEE BELOW LEFT

MATCH - SEE ABOVE RIGHT

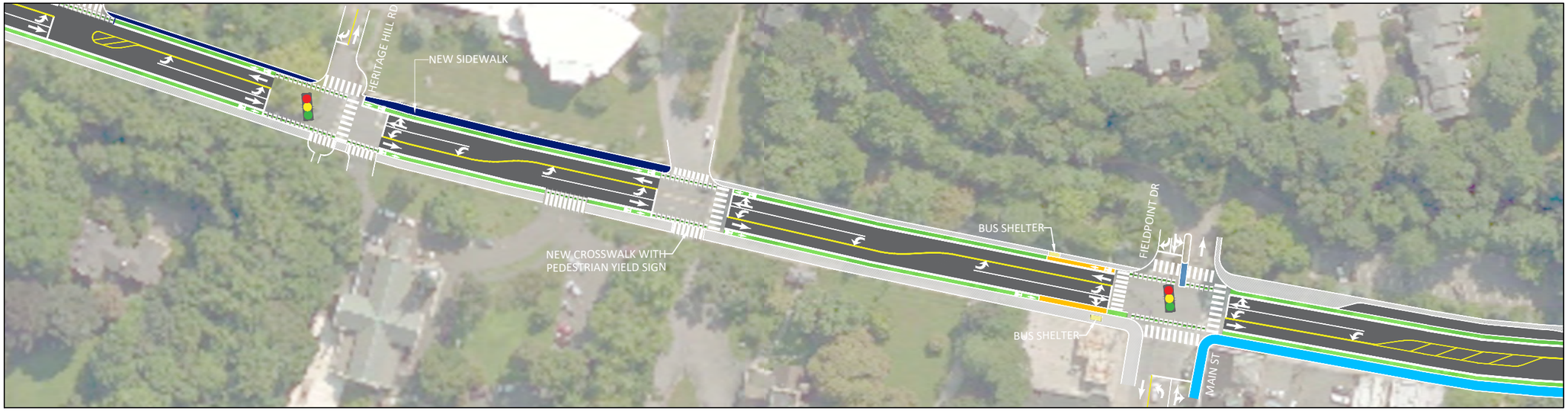

MATCH - SEE SHEET 15 TOP LEFT

LEGEND:

- TRAVEL LANE
- BIKE LANE
- CURB EXTENSION
- NEW SIDEWALK
- EXISTING SIDEWALK
- SIDEWALK EXPANSION
- PLANTED MEDIAN
- BUS STOP PLATFORM
- BUS STOP SHELTER

DRAFT CONCEPTUAL
NOT FOR CONSTRUCTION

0' 100' 200'

DRAWN:	-
DESIGN:	-
REVIEWED:	
DATE	2 July 2019
PROJECT:	Route 9_CAD Design.dwg

NELSON NYGAARD

ROUTE 9

IRVINGTON
NEW YORK
Conceptual Design Plans

MATCH - SEE SHEET 14 BOTTOM RIGHT

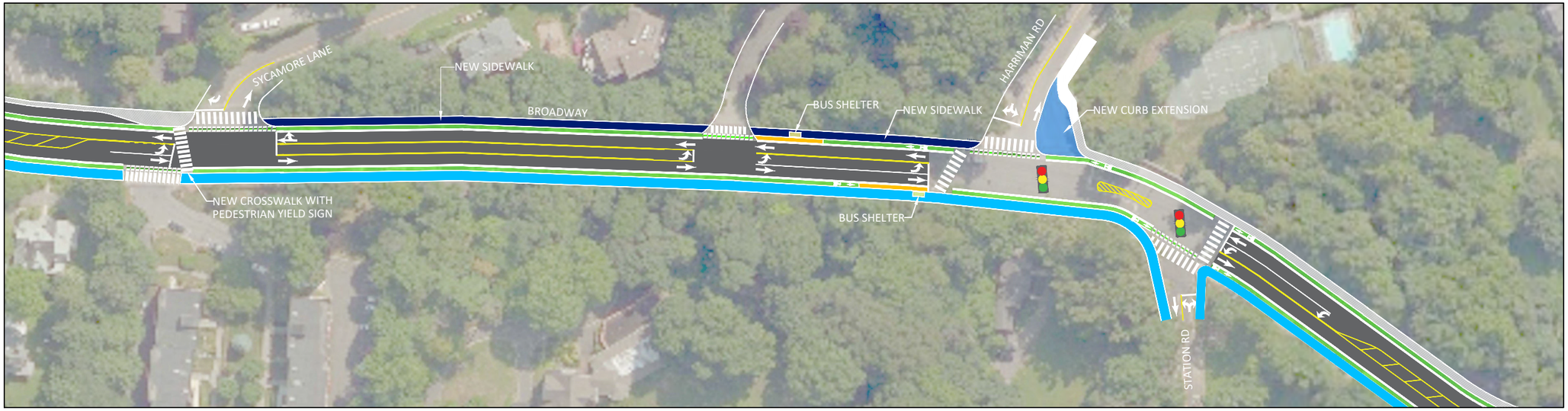

MATCH - SEE BELOW LEFT

MATCH - SEE ABOVE RIGHT

MATCH - SEE SHEET 16 TOP LEFT

LEGEND:

- TRAVEL LANE
- BIKE LANE
- CURB EXTENSION
- NEW SIDEWALK
- EXISTING SIDEWALK
- SIDEWALK EXPANSION
- PLANTED MEDIAN
- BUS STOP PLATFORM
- BUS STOP SHELTER

DRAFT CONCEPTUAL
NOT FOR CONSTRUCTION

0' 100' 200'

DRAWN: -
DESIGN: -
REVIEWED:
DATE 2 July 2019
PROJECT: Route 9_CAD Design.dwg

NELSON NYGAARD

ROUTE 9

IRVINGTON
NEW YORK
Conceptual Design Plans

LEGEND:

- TRAVEL LANE
- BIKE LANE
- CURB EXTENSION
- NEW SIDEWALK
- EXISTING SIDEWALK
- SIDEWALK EXPANSION
- PLANTED MEDIAN
- BUS STOP PLATFORM
- BUS STOP SHELTER

DRAFT CONCEPTUAL
NOT FOR CONSTRUCTION

0' 100' 200'

DRAWN:	-
DESIGN:	-
REVIEWED:	
DATE	2 July 2019
PROJECT:	Route 9_CAD Design.dwg

NELSON NYGAARD

ROUTE 9
IRVINGTON
NEW YORK
Conceptual Design Plans

MATCH - SEE SHEET 16 BOTTOM RIGHT

MATCH - SEE SHEET 18 TOP LEFT

LEGEND:

- TRAVEL LANE
- BIKE LANE
- CURB EXTENSION
- NEW SIDEWALK
- EXISTING SIDEWALK
- SIDEWALK EXPANSION
- PLANTED MEDIAN
- BUS STOP PLATFORM
- BUS STOP SHELTER

DRAFT CONCEPTUAL
NOT FOR CONSTRUCTION

0' 100' 200'

DRAWN:	-
DESIGN:	-
REVIEWED:	
DATE	2 July 2019
PROJECT:	Route 9_CAD Design.dwg

NELSON NYGAARD

ROUTE 9
IRVINGTON
NEW YORK
Conceptual Design Plans

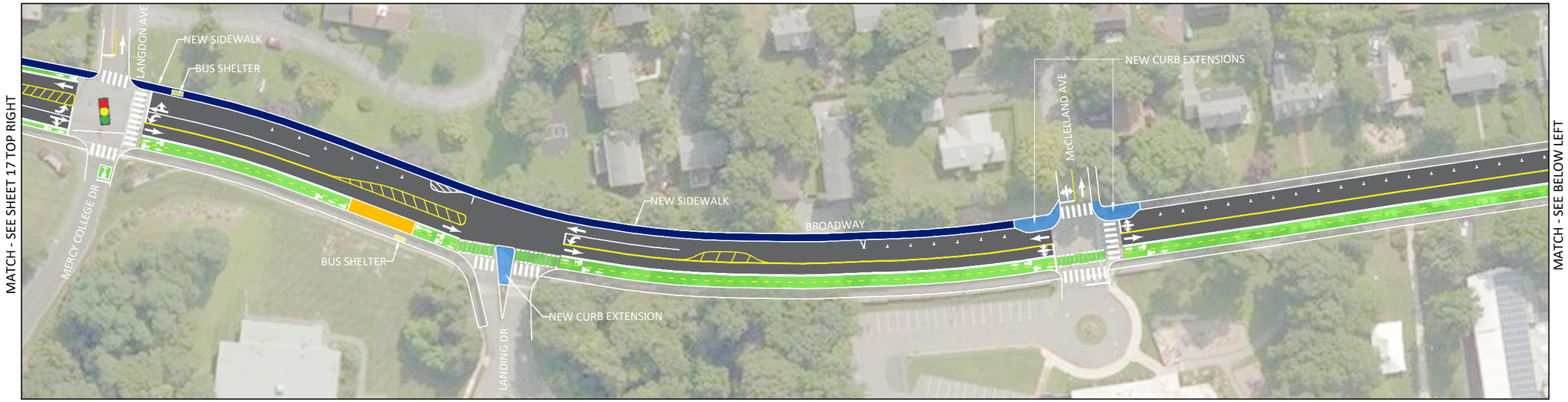

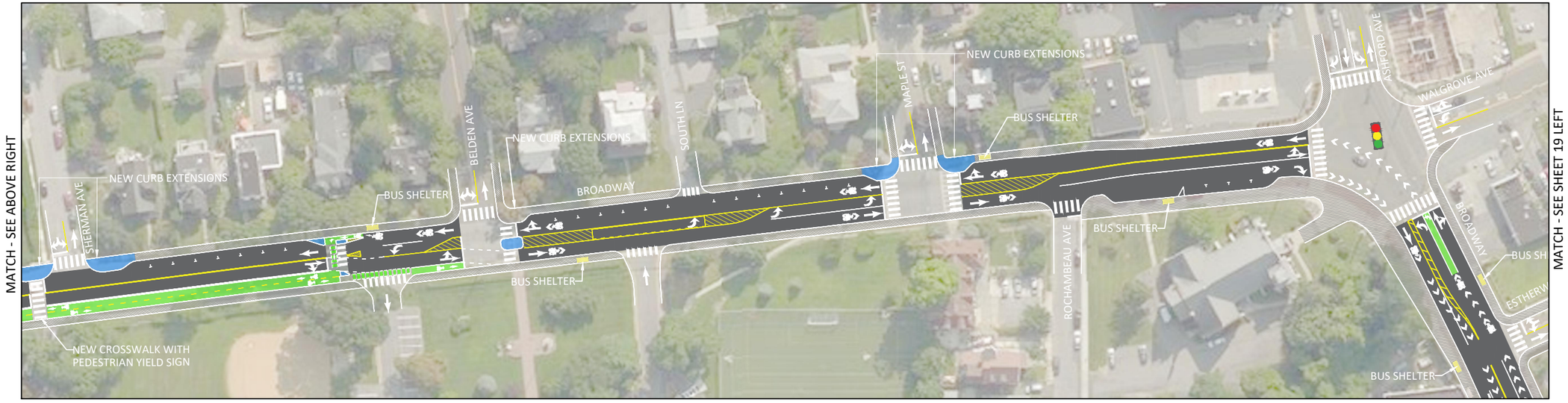

LEGEND:

- TRAVEL LANE
- BIKE LANE
- CURB EXTENSION
- NEW SIDEWALK
- EXISTING SIDEWALK
- SIDEWALK EXPANSION
- PLANTED MEDIAN
- BUS STOP PLATFORM
- BUS STOP SHELTER

DRAFT CONCEPTUAL
NOT FOR CONSTRUCTION

0' 100' 200'

DRAWN:	-
DESIGN:	-
REVIEWED:	
DATE	8 October 2019
PROJECT:	Route 9_CAD Design.dwg

NELSON NYGAARD

ROUTE 9
DOBBS FERRY
NEW YORK
Conceptual Design Plans

MATCH - SEE SHEET 18 BOTTOM RIGHT

MATCH - SEE RIGHT

MATCH - SEE LEFT

MATCH - SEE SHEET 20 LEFT

LEGEND:

- TRAVEL LANE
- BIKE LANE
- CURB EXTENSION
- NEW SIDEWALK
- EXISTING SIDEWALK
- PLANTED MEDIAN
- BUS STOP PLATFORM
- BUS STOP SHELTER

DRAFT CONCEPTUAL
NOT FOR CONSTRUCTION

0' 100' 200'

DRAWN:	-
DESIGN:	-
REVIEWED:	
DATE	2 July 2019
PROJECT:	Route 9_CAD Design.dwg

NELSON NYGAARD

ROUTE 9

DOBBS FERRY

NEW YORK

Conceptual Design Plans

MATCH - SEE SHEET 19 RIGHT

MATCH - SEE RIGHT

MATCH - SEE LEFT

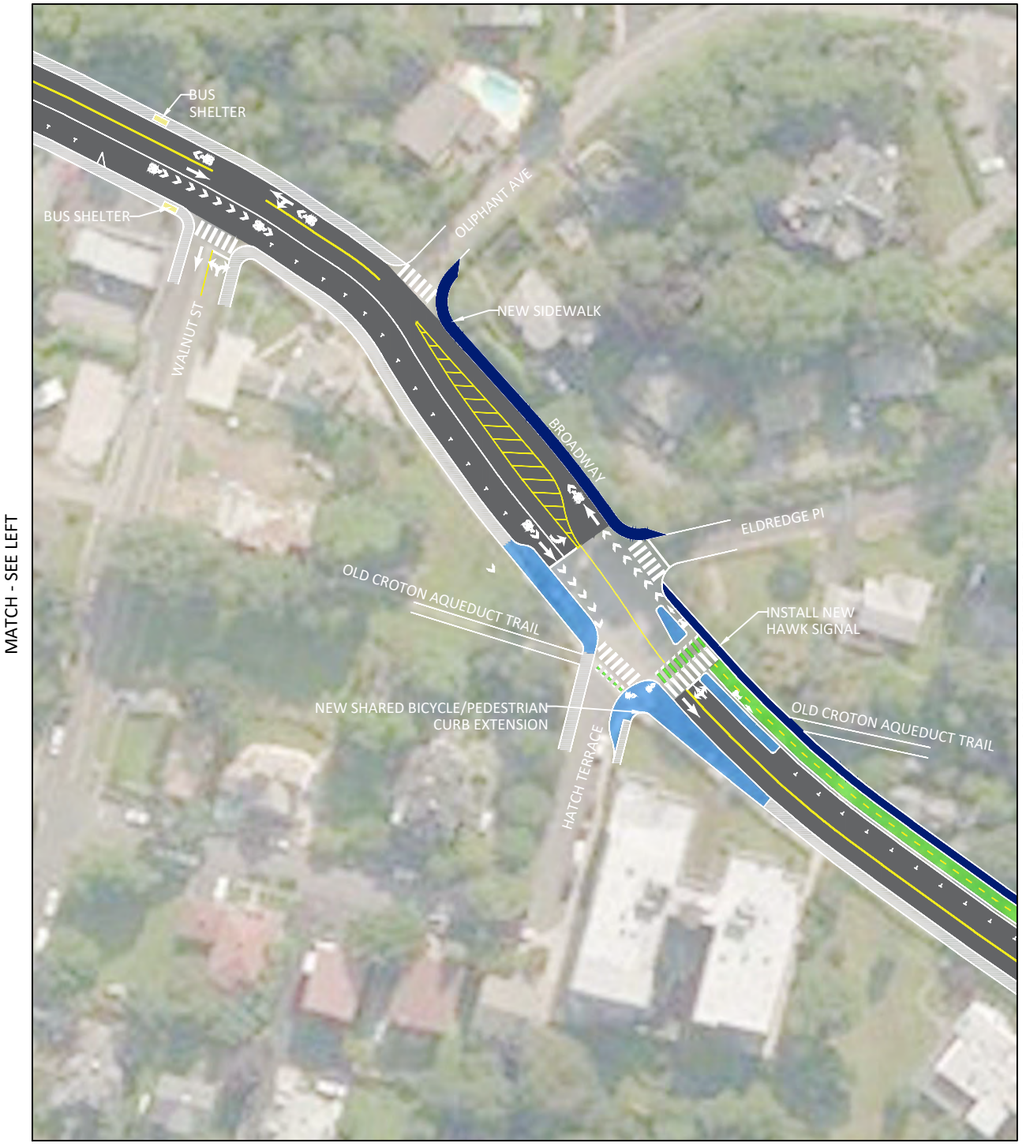

MATCH - SEE SHEET 21 LEFT

LEGEND:

- TRAVEL LANE
- BIKE LANE
- CURB EXTENSION
- NEW SIDEWALK
- EXISTING SIDEWALK
- PLANTED MEDIAN
- BUS STOP PLATFORM
- BUS STOP SHELTER

DRAFT CONCEPTUAL
NOT FOR CONSTRUCTION

0' 100' 200'

DRAWN:	-
DESIGN:	-
REVIEWED:	
DATE	2 July 2019
PROJECT:	Route 9_CAD Design.dwg

NELSON NYGAARD

ROUTE 9

DOBBS FERRY
NEW YORK
Conceptual Design Plans

MATCH - SEE SHEET 21 RIGHT

MATCH - SEE RIGHT

MATCH - SEE LEFT

MATCH - SEE SHEET 22 TOP LEFT

LEGEND:

- TRAVEL LANE
- BIKE LANE
- CURB EXTENSION
- NEW SIDEWALK
- EXISTING SIDEWALK
- PLANTED MEDIAN
- BUS STOP PLATFORM
- BUS STOP SHELTER

DRAFT CONCEPTUAL
NOT FOR CONSTRUCTION

0' 100' 200'

DRAWN:	-
DESIGN:	-
REVIEWED:	
DATE	2 July 2019
PROJECT:	Route 9_CAD Design.dwg

NELSON NYGAARD

ROUTE 9

DOBBS FERRY
NEW YORK
Conceptual Design Plans

MATCH - SEE SHEET 21 RIGHT

MATCH - SEE BELOW LEFT

MATCH - SEE ABOVE RIGHT

MATCH - SEE SHEET 23 TOP LEFT

LEGEND:

- TRAVEL LANE
- BIKE LANE
- CURB EXTENSION
- NEW SIDEWALK
- EXISTING SIDEWALK
- SIDEWALK EXPANSION
- PLANTED MEDIAN
- BUS STOP PLATFORM
- BUS STOP SHELTER

DRAFT CONCEPTUAL
NOT FOR CONSTRUCTION

0' 100' 200'

DRAWN:	-
DESIGN:	-
REVIEWED:	
DATE	2 July 2019
PROJECT:	Route 9_CAD Design.dwg

NELSON NYGAARD

ROUTE 9

DOBBS FERRY
NEW YORK
Conceptual Design Plans

MATCH - SEE SHEET 22 BOTTOM RIGHT

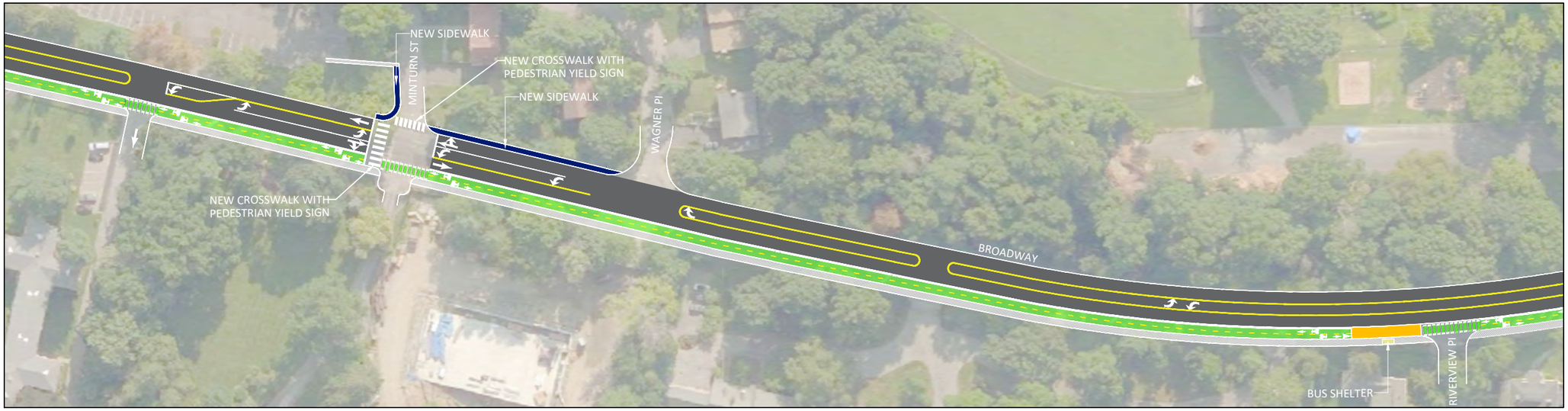

MATCH - SEE BELOW LEFT

MATCH - SEE ABOVE RIGHT

MATCH - SEE SHEET 24 TOP LEFT

LEGEND:

- TRAVEL LANE
- BIKE LANE
- CURB EXTENSION
- NEW SIDEWALK
- EXISTING SIDEWALK
- SIDEWALK EXPANSION
- PLANTED MEDIAN
- BUS STOP PLATFORM
- BUS STOP SHELTER

DRAFT CONCEPTUAL
NOT FOR CONSTRUCTION

0' 100' 200'

DRAWN:	-
DESIGN:	-
REVIEWED:	
DATE	2 July 2019
PROJECT:	Route 9_CAD Design.dwg

NELSON NYGAARD

ROUTE 9

HASTINGS-ON-HUDSON
NEW YORK
Conceptual Design Plans

MATCH - SEE SHEET 23 RIGHT

MATCH - SEE BELOW LEFT

MATCH - SEE ABOVE RIGHT

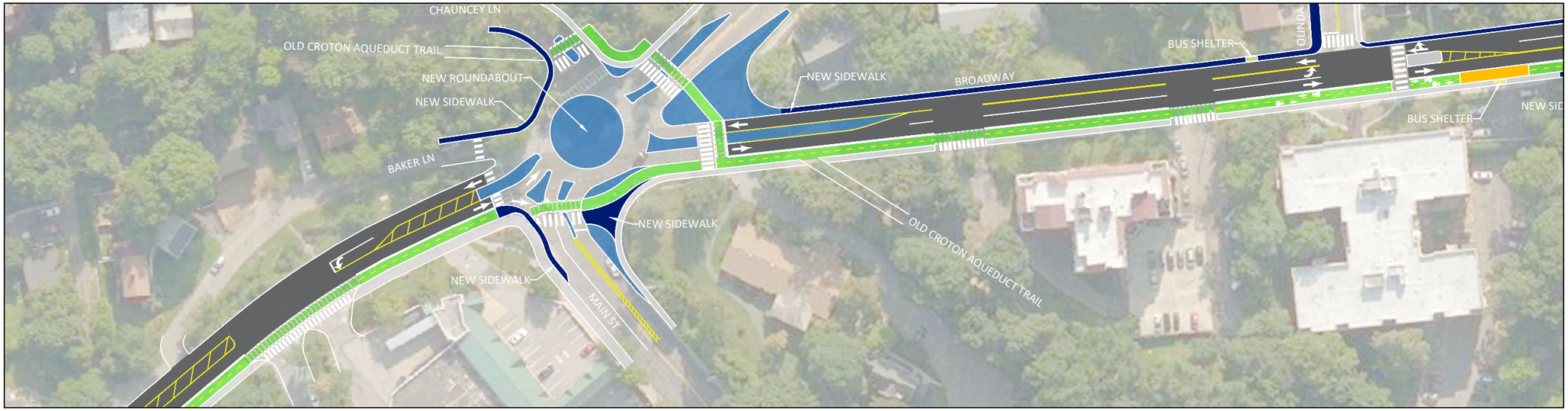

MATCH - SEE SHEET 25

LEGEND:

- TRAVEL LANE
- BIKE LANE
- CURB EXTENSION
- NEW SIDEWALK
- EXISTING SIDEWALK
- SIDEWALK EXPANSION
- PLANTED MEDIAN
- BUS STOP PLATFORM
- BUS STOP SHELTER

DRAFT CONCEPTUAL
NOT FOR CONSTRUCTION

0' 100' 200'

DRAWN:	-
DESIGN:	-
REVIEWED:	
DATE	2 July 2019
PROJECT:	Route 9_CAD Design.dwg

NELSON NYGAARD

ROUTE 9

HASTINGS-ON-HUDSON
NEW YORK
Conceptual Design Plans

LEGEND:

- TRAVEL LANE
- BIKE LANE
- CURB EXTENSION
- NEW SIDEWALK
- EXISTING SIDEWALK
- SIDEWALK EXPANSION
- PLANTED MEDIAN
- BUS STOP PLATFORM
- BUS STOP SHELTER

DRAFT CONCEPTUAL
NOT FOR CONSTRUCTION

0' 100' 200'

DRAWN:	-
DESIGN:	-
REVIEWED:	
DATE	2 July 2019
PROJECT:	Route 9_CAD Design.dwg

NELSON NYGAARD

ROUTE 9

HASTINGS-ON-HUDSON

NEW YORK

Conceptual Design Plans

MATCH - SEE SHEET 25 RIGHT

MATCH - SEE SHEET 27 TOP LEFT

LEGEND:

- TRAVEL LANE
- BIKE LANE
- CURB EXTENSION
- NEW SIDEWALK
- EXISTING SIDEWALK
- SIDEWALK EXPANSION
- PLANTED MEDIAN
- BUS STOP PLATFORM
- BUS STOP SHELTER

DRAFT CONCEPTUAL
NOT FOR CONSTRUCTION

0' 100' 200'

DRAWN:	-
DESIGN:	-
REVIEWED:	
DATE	2 July 2019
PROJECT:	Route 9_CAD Design.dwg

NELSON NYGAARD

ROUTE 9

HASTINGS-ON-HUDSON

NEW YORK

Conceptual Design Plans

MATCH - SEE SHEET 26 RIGHT

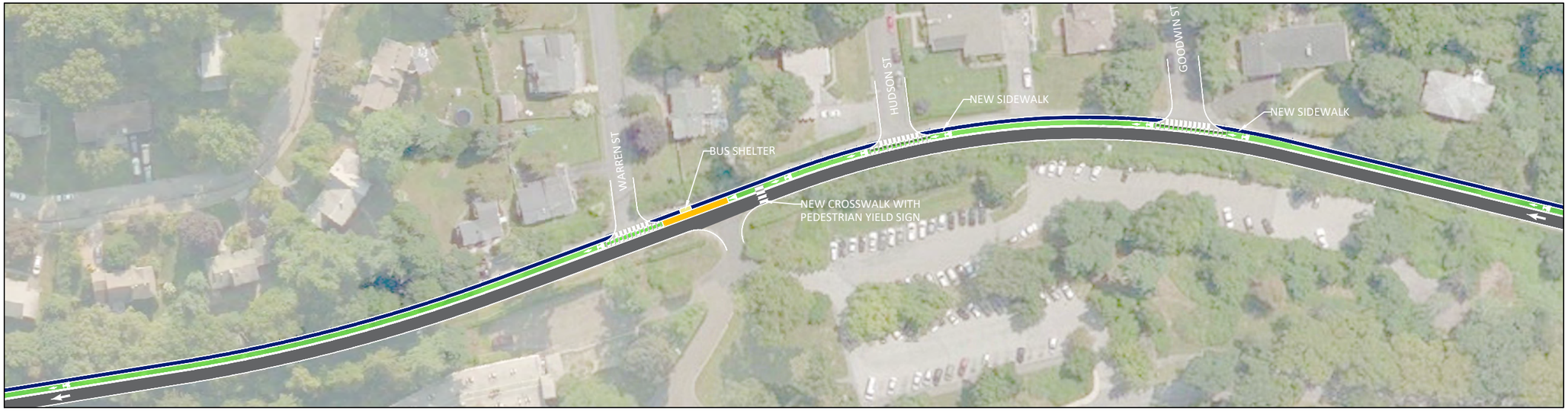

MATCH - SEE BELOW LEFT

MATCH - SEE ABOVE RIGHT

MATCH - SEE SHEET 28 LEFT

LEGEND:

- TRAVEL LANE
- BIKE LANE
- CURB EXTENSION
- NEW SIDEWALK
- EXISTING SIDEWALK
- SIDEWALK EXPANSION
- PLANTED MEDIAN
- BUS STOP PLATFORM
- BUS STOP SHELTER

DRAFT CONCEPTUAL
NOT FOR CONSTRUCTION

0' 100' 200'

DRAWN:	-
DESIGN:	-
REVIEWED:	
DATE	2 July 2019
PROJECT:	Route 9_CAD Design.dwg

NELSON NYGAARD

ROUTE 9
HASTINGS-ON-HUDSON
NEW YORK
Conceptual Design Plans

MATCH - SEE SHEET 27 BOTTOM RIGHT

LEGEND:

- TRAVEL LANE
- BIKE LANE
- CURB EXTENSION
- NEW SIDEWALK
- EXISTING SIDEWALK
- SIDEWALK EXPANSION
- PLANTED MEDIAN
- BUS STOP PLATFORM
- BUS STOP SHELTER

DRAFT CONCEPTUAL
NOT FOR CONSTRUCTION

0' 100' 200'

DRAWN:	-
DESIGN:	-
REVIEWED:	
DATE	2 July 2019
PROJECT:	Route 9_CAD Design.dwg

NELSON NYGAARD

ROUTE 9

HASTINGS-ON-HUDSON
NEW YORK
Conceptual Design Plans

sheet
28
of 28